

When updating Values on a property using the Admin Property Details interface.

Preview Map Using Address

Preview Map Using Lat\Long

Reset Map

Floors Above Ground: 1

Square Foot: 0

Insp Square Foot:

Construction Type: 9 - Unprotected Wood Frame, no resistanc

Fixed Property Use: 161 - Restaurant or cafeteria

Occupant Load: 0

Number of Units: 0

Structure Type: 4 - Food & Beverage Consumption <49 occup

Mixed Use:

Floors Below Ground: 0

Building Status: 1 - UGA Zone

Roof Covering: 8 - NOT stand alone

Building Class: B1 - Food & Drink Consumption <49 occu

Detectors

The new details will not reflect in the Risk assessment module till you Hit calculate.

Drag a column header here to group by that column

Property ID	Property Name	Risk Score	Floors Above	Fire Flow	Property Type Points
	Jimmy				
513803	Jimmy Johns Test prop	339	No Data	0-500 GPM	80
4366	JIMMY JOHNS SILVERDALE	289			80
4076	Jimmy D's Restaurant	540	No Data	0-500 GPM	80

Hitting calculate presents you with the following Dialogue box.

Calculate Assessment Scores

Calculate Assessment Scores


☐ Include records that have been Manually adjusted


OK


Cancel


If you have updated the property using the Browse assessment area or the property details risk assessment area you have manually adjusted the record. And you should check the box.


After Clicking ok, the screen will refresh and you will see the updated values

 Edit

 Delete

 Refresh



 Export to


Template: Default

Page 1 of 1 (3 items) < Prev 1 Next >


Drag a column header here to group by that column

Property ID	Property Name	Risk Score	Floors Above	Fire Flow	Property Type
	Jimmy				
513803	Jimmy Johns Test prop	389	Critical Infratstructure	0-500 GPM	80
4366	JIMMY JOHNS SILVERDALE	289			80
4076	Jimmy D's Restaurant	540	No Data	0-500 GPM	80


This holds True for mobile as well, Updating a value in prop Details does not trigger Risk Management to update. This is done to allow for manual updates to only the risk data without the chance of it overwriting with new property data.




Contacts




History



Fire Department Access



Fire Doors



1800 SE MILE HILL DR  
Port Orchard WA 98366

Property Use

Restaurant or cafeteria

Building Status

UGA Zone

Construction Type

Undetermined

Roof Covering

NOT stand alone

Occupant Load

0

Latitude

47.533697

Longitude

-122.621402

Automatic Extinguis

Present

Partial System Preser

Type

Fire Alarm System or

AES Heads

0

Drag a column header here to group by that column

Property ID	Property Name	Risk Score	Construction Type	Floors Above	
	Jimmy				
513803	Jimmy Johns Test prop	389	Unprotected Wood Frame, no resistance (Type V-B)	Critical Infratstructure	
4366	JIMMY JOHNS SILVERDALE	289	Unprotected Wood Frame, no resistance (Type V-B)		
4076	Jimmy D's Restaurant	540	Unprotected Wood Frame, no resistance (Type V-B)	No Data	